
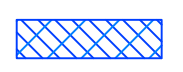















VILLAGE OF MORROW

ZONING MAP WITH FLOODWAY AND FLOODPLAIN

LEGEND

-  VILLAGE BOUNDARY
-  FLOODWAY
-  100-YR-FLOODPLAIN
-  RIVER
- ZONING DISTRICT**
-  R1 SINGLE FAMILY RESIDENTIAL
-  R2 SINGLE FAMILY & TWO FAMILY RESIDENTIAL
-  R3 SINGLE FAMILY/ MULTI FAMILY RESIDENTIAL
-  RMH RESIDENTIAL MANUFACTURED HOME
-  B1 NEIGHBORHOOD BUSINESS
-  B2 GENERAL BUSINESS
-  B3-12 BUSINESS DISTRICT (OUTDOOR RECREATION ONLY)
-  MEP MINERAL EXTRACTION & PROCESSING
-  I1 LIGHT INDUSTRIAL
-  PUD OVERLAY
-  DOWNTOWN OVERLAY DISTRICT

Approved by: _____ Date: _____
 Village of Morrow Mayor

Approved by: _____ Date: _____
 Village of Morrow Planning Commission Chairman

Revision Dates		

SCALE IN FEET
 0 250 500 1,000



SIDNEY, OHIO 937.497.0200
 LOVELAND, OHIO 513.239.8554
 PORTLAND, INDIANA 260.766.2500
 www.choiceoneengineering.com

LAST UPDATED 03-01-2021
 ORDINANCE XXXX-XX

